

Table 7-12: Approved Trails, Allowed Uses, and Restrictions


The general geographic extent of PBS recovery regions in the Plan Area is described as follows:


Region 1: San Jacinto Mountains

Region 2: Santa Rosa Mountains—north of Highway 74

Region 3: Santa Rosa Mountains—south of Highway 74 through Martinez Canyon

Region 4: Santa Rosa Mountains—south of Martinez Canyon

 Closures and restrictions subject to decisions made through the Trails Plan and requiring changes to local municipal codes where trails or trail segments are under the jurisdiction of Permittees. Closures and restrictions on public lands managed by the Bureau of Land Management require a separate decision by the BLM, the implementation of which would occur in accordance with Title 43 of the Code of Federal Regulations, subsection 8364.1.

 Current prohibitions, restrictions, and/or allowances of use in accordance with municipal codes or federal regulations requiring no further action.


 Jurisdiction is by other entities, including Agua Caliente Band of Cahuilla Indians (Tribal), CDFW, University of California, and U.S. Forest Service. Decisions regarding the management of trails on lands under these jurisdictions are not subject to the MSHCP, including this section addressing public use and trails management.

Table 7-12: Approved Trails, Allowed Uses, and Restrictions

(1) Approved Trails	(2) PBS Recovery Region(s)	(3) Jurisdiction	(4) Km (Miles)	(5) Seasonal Restriction	(6) Access via Bicycle	(7) Access with Dogs
Alexander East Trail	1, 2	Tribal	2.8 (1.7)	Closed 1st Monday after 7/4 – Sept. 30, except Fri., Sat. & Sun.	Prohibited	Prohibited
Alexander Trail	1, 2	Tribal	2.4 (1.5)	Closed 1st Monday after 7/4 – Sept. 30, except Fri., Sat. & Sun.	Prohibited	Prohibited
Andreas Canyon Loop Trail	1	Tribal	1.5 (0.93)	Closed 1st Monday after 7/4 – Sept. 30, except Fri., Sat. & Sun.	Prohibited	Prohibited
		Private	0.2 (0.12)	Closed 1st Monday after 7/4 – Sept. 30, except Fri., Sat. & Sun.	Prohibited	Prohibited
Andreas Canyon North Trail	1	Tribal	0.7 (0.43)	Closed 1st Monday after 7/4 – Sept. 30, except Fri., Sat. & Sun.	Prohibited	Prohibited

(1) Approved Trails	(2) PBS Recovery Region(s)	(3) Jurisdiction	(4) Km (Miles)	(5) Seasonal Restriction	(6) Access via Bicycle	(7) Access with Dogs
Andreas Canyon South Trail	1	Tribal	3.2 (2.0)	Closed 1st Monday after 7/4 – Sept. 30, except Fri., Sat. & Sun.	Prohibited	Prohibited
Araby Trail	2	BLM	0.5 (0.31)	None	Prohibited	Prohibited
		Allotted trust or fee	1.2 (0.74)	None	Prohibited	Prohibited
		Private	0.9 (0.56)	None	Prohibited	Prohibited
Art Smith Trail from Art Smith Trailhead to Hopalong Cassidy Trail intersection	2	BLM	0.3 (0.19)	None	Allowed	Prohibited
		Permittee: City of Palm Desert	1.8 (1.1)	None	Allowed	Prohibited
		Permittee: CVWD	0.4 (0.25)	None	Allowed	Prohibited
Art Smith Trail from Hopalong Cassidy Trail intersection to Dunn Road	2	BLM	5.4 (3.3)	Closed June 1 – September 30	Allowed	Prohibited
		Permittee: City of Palm Desert	0.3 (0.19)	Closed June 1 – September 30	Allowed	Prohibited
		State: CDFW	3.4 (2.1)	Closed June 1 – September 30	Allowed	Prohibited
		Private	2.0 (1.3)	Closed June 1 – September 30	Allowed	Prohibited
Bear Creek Canyon Trail	3	BLM	1.5 (0.93)	None	Allowed	Prohibited
		Permittee: CVWD	0.3 (0.19)	None	Allowed	Prohibited
Bear Creek Oasis Trail segment within wilderness	3	BLM	1.1 (0.68)	Closed June 1 – September 30	Prohibited	Prohibited
		State: Univ. Cal.	2.4 (1.5)	Closed June 1- September 30	Prohibited	Prohibited
Bear Creek Oasis Trail segment outside wilderness	3	BLM	2.1 (1.3)	Closed June 1 – September 30	Allowed	Prohibited
Berns Trail	2	BLM	1.5 (0.93)	None	Allowed	Prohibited
		Private	0.1 (<0.1)	None	Allowed	Prohibited
Boo Hoff Trail segment within wilderness	3	BLM	2.6 (1.6)	None	Prohibited	Prohibited
		State: CDFW	2.8 (1.7)	None	Allowed	Allowed

(1) Approved Trails	(2) PBS Recovery Region(s)	(3) Jurisdiction	(4) Km (Miles)	(5) Seasonal Restriction	(6) Access via Bicycle	(7) Access with Dogs
Boo Hoff Trail segment outside wilderness	3	BLM	6.3 (3.9)	None	Allowed	Prohibited
		Permittee: CVWD	0.7 (0.43)	None	Allowed	Prohibited
		Private	1.1 (0.68)	None	Allowed	Prohibited
Cactus Spring Trail	3	BLM	0.9 (0.56)	None	Prohibited	Prohibited
		USFS	2.8 (1.7)	None	Prohibited	Allowed
		State: CDFW	3.1 (1.9)	None	Allowed	Allowed
Carrizo Canyon Trail	2	State: CDFW	3.1 (1.9)	Closed January 1 – September 30	Prohibited	Prohibited
		BLM	0.6 (0.37)	None	Allowed	Prohibited
Cathedral Canyon Trail	2	BLM	1.1 (0.68)	None	Allowed	Prohibited
		Desert Water Agency	<0.1 (<0.1)	None	Allowed	Prohibited
		FODM	1.9 (1.2)	None	Allowed	Prohibited
		Permittee: Riv. Cnty. Flood Ctrl.	0.1 (<0.1)	None	Allowed	Prohibited
Clara Burgess Trail	2	BLM	3.0 (1.8)	None	Allowed	Prohibited
		Private	1.2 (0.74)	None	Allowed	Prohibited
Coffman Trail	1	Tribal	2.0 (1.2)	Closed 1st Monday after 7/4 – Sept. 30, except Fri., Sat. & Sun.	Prohibited	Prohibited
Dead Indian Canyon Trail	2	BLM	2.5 (1.6)	Closed January 1 – September 30	Allowed	Prohibited
		Permittee: CVWD	0.3 (0.19)	None	Allowed	Prohibited

(1) Approved Trails	(2) PBS Recovery Region(s)	(3) Jurisdiction	(4) Km (Miles)	(5) Seasonal Restriction	(6) Access via Bicycle	(7) Access with Dogs
Dry Wash Trail	2	BLM	3.4 (2.1)	None	Allowed	Prohibited
		State Permittee: CVMC	0.8 (0.50)	None	Allowed	Prohibited
		Tribal	0.7 (0.43)	Closed 1st Monday after 7/4 – Sept. 30, except Fri., Sat. & Sun.	Prohibited	Prohibited
		Private	0.1 (<0.1)	None	Allowed	Prohibited
Dunn Road	2	BLM	13.3 (8.3)	None	Allowed	Prohibited
		FODM	1.2 (0.74)	None	Allowed	Prohibited
		Private	4.9 (3.1)	None	Allowed	Prohibited
Dunn Road Trail	2	BLM	0.9 (0.56)	None	Allowed	Prohibited
		Tribal	0.9 (0.56)	None	Prohibited	Prohibited
Dutch Charlie Trail	2	USFS	0.8 (0.50)	None	Allowed	Allowed
Eagle Canyon Trail ⁶	2	Allotted trust or fee	1.9 (1.2)	None	Allowed	Prohibited
		Private	1.0 (0.62)	None	Allowed	Prohibited
Earl Henderson Trail	2	BLM	0.3 (0.19)	None	Prohibited	Prohibited
		Allotted trust or fee	0.6 (0.37)	None	Prohibited	Prohibited
		Private	1.4 (0.87)	None	Prohibited	Prohibited

⁶ Eagle Canyon Trail does not have a legal access point.

(1) Approved Trails	(2) PBS Recovery Region(s)	(3) Jurisdiction	(4) Km (Miles)	(5) Seasonal Restriction	(6) Access via Bicycle	(7) Access with Dogs
East Fork Loop Trail	2	BLM	0.6 (0.37)	None	Allowed	Prohibited
		Tribal (inside reservation)	1.0 (0.62)	Closed 1st Monday after 7/4 – Sept. 30, except Fri., Sat. & Sun.	Prohibited	Prohibited
		Tribal (outside reservation)	1.0 (0.62)	None	Prohibited	Prohibited
		State Permittee: CVMC	0.2 (0.12)	None	Allowed	Prohibited
East Fork Trail	2	Tribal	3.0 (1.9)	Closed 1st Monday after 7/4 – Sept. 30, except Fri., Sat. & Sun.	Prohibited	Prohibited
Eisenhower Mountain Loop Trail (access through <i>The Living Desert</i>)	3	BLM	0.7 (0.43)	None	Allowed	Prohibited
		Permittee: City of Indian Wells	4.2 (2.6)	None	Allowed	Prohibited
		Permittee: CVWD	1.9 (1.2)	None	Allowed	Prohibited
		The Living Desert	1.2 (0.74)	None	Prohibited	Prohibited
		Private	0.1 (<0.1)	None	Allowed	Prohibited
Fern Canyon Trail	1, 2	BLM	1.1 (0.68)	None	Prohibited	Prohibited
		Tribal	3.0 (1.9)	Closed 1st Monday after 7/4 – Sept. 30, except Fri., Sat. & Sun.	Prohibited	Prohibited
Gabby Hayes Trail	2	Permittee: City of Palm Desert	0.6 (0.37)	None	Allowed	Allowed
Garstin Trail	2	BLM	2.0 (1.2)	None	Prohibited	Prohibited
		Allotted trust or fee	0.6 (0.37)	None	Prohibited	Prohibited
Goat Trails	2	Allotted trust or fee	0.3 (0.19)	None	Allowed	Prohibited

(1) Approved Trails	(2) PBS Recovery Region(s)	(3) Jurisdiction	(4) Km (Miles)	(5) Seasonal Restriction	(6) Access via Bicycle	(7) Access with Dogs	
Guadalupe Trail	3	USFS	1.7 (1.1)	None	Prohibited	Allowed	
		State: CDFW	4.7 (2.9)	None	Allowed	Allowed	
Hahn Buena Vista Trail	2	BLM	3.2 (2.0)	None	Allowed	Prohibited	
		Private	2.1 (1.3)	None	Allowed	Prohibited	
Herb Jeffries Trail	2	Permittee: City of Palm Desert	1.0 (0.62)	None	Allowed	Prohibited	
		State: CDFW	0.4 (0.25)	None	Allowed	Prohibited	
Homestead Trail	2	BLM	<0.1 (<0.1)	None	Allowed	Allowed	
		Permittee: City of Palm Desert	0.7 (0.43)	None	Allowed	Allowed	
Hopalong Cassidy Trail north of Gabby Hayes Trail intersection & south of the cross	2	BLM	0.7 (0.43)	None	Allowed	Prohibited	
		Permittee: City of Palm Desert	4.5 (2.8)	None	Allowed	Prohibited	
		State: CDFW	2.9 (1.8)	None	Allowed	Prohibited	
		Private	2.9 (1.8)	None	Allowed	Prohibited	
Hopalong Cassidy Trail segment between Gabby Hayes Trail intersection and the cross	2	BLM	1.6 (1.0)	None	Allowed	Allowed	
		Permittee: City of Palm Desert	0.2 (0.12)	None	Allowed	Allowed	Allowed
		Private	0.6 (0.37)	None	Allowed	Allowed	Allowed
Indian Potrero Trail	1, 2	BLM	1.5 (0.93)	None	Allowed	Prohibited	
		Tribal	0.3 (0.19)	Closed 1st Monday after 7/4 – Sept. 30, except Fri., Sat. & Sun.	Prohibited	Prohibited	
		FODM	1.7 (1.1)	None	Allowed	Prohibited	
		Private	0.2 (0.12)	None	Allowed	Prohibited	

(1) Approved Trails	(2) PBS Recovery Region(s)	(3) Jurisdiction	(4) Km (Miles)	(5) Seasonal Restriction	(6) Access via Bicycle	(7) Access with Dogs
Jo Pond Trail	1	BLM	1.7 (1.1)	None	Allowed	Prohibited
		Tribal	0.7 (0.43)	Closed 1st Monday after 7/4 – Sept. 30, except Fri., Sat. & Sun.	Prohibited	Prohibited
		USFS	5.2 (3.2)	None	Prohibited	Allowed
La Quinta Cove to Lake Cahuilla Trail	3	BLM	2.2 (1.4)	None	Allowed	Prohibited
		Permittee: CVWD	0.6 (0.37)	None	Allowed	Prohibited
		Private	1.1 (0.68)	None	Allowed	Prohibited
Magnesia Spring Canyon Trail	2	Permittee: City of Rancho Mirage	<0.1 (<0.1)	None	Allowed	Prohibited
		Permittee: CVWD	0.3 (0.19)	None	Allowed	Prohibited
		State: CDFW	2.0 (1.3)	Closed January 1 – September 30	Prohibited	Prohibited
Martinez Canyon 4WD Route	3, 4	BLM	3.6 (2.3)	None	Allowed	Prohibited
		State Permittee: CVMC	0.2 (0.12)	None	Allowed	Prohibited
		FODM	1.0 (0.62)	None	Allowed	Prohibited
		Private	1.3 (0.81)	None	Allowed	Prohibited
Martinez Canyon Trail	3, 4	BLM	7.0 (4.3)	None	Prohibited	Prohibited
		State: CDFW	4.7 (2.9)	None	Allowed	Allowed
		FODM	0.1 (<0.1)	None	Allowed	Prohibited
		Private	0.1 (<0.1)	None	Allowed	Prohibited
Maynard Mine Trail	1	Tribal	3.3 (2.1)	Closed 1st Monday after 7/4 – Sept. 30, except Fri., Sat. & Sun.	Prohibited	Prohibited
		Private	1.7 (1.1)	Closed 1st Monday after 7/4 – Sept. 30, except Fri., Sat. & Sun.	Prohibited	Prohibited

(1) Approved Trails	(2) PBS Recovery Region(s)	(3) Jurisdiction	(4) Km (Miles)	(5) Seasonal Restriction	(6) Access via Bicycle	(7) Access with Dogs
McManus Trail	2	Allotted trust or fee	0.7 (0.43)	None	Allowed	Prohibited
		Desert Water Agency	<0.1 (<0.1)	None	Allowed	Prohibited
		Private	0.7 (0.43)	None	Allowed	Prohibited
Mike Schuler Trail	2	Permittee: City of Palm Desert	0.4 (0.25)	None	Allowed	Prohibited
		Permittee: CVWD	<0.1 (<0.1)	None	Allowed	Prohibited
		State: CDFW	0.4 (0.25)	None	Allowed	Prohibited
		Private	0.4 (0.25)	None	Allowed	Prohibited
Mirage (Bump & Grind) Trail, Lower	2	State: CDFW	1.1 (0.68)	None	Allowed	Prohibited
		Permittee: CVWD	0.4 (0.25)	None	Allowed	Prohibited
		Private	0.4 (0.25)	None	Allowed	Prohibited
Mirage (Bump & Grind) Trail, Upper	2	State: CDFW	0.9 (0.56)	Closed February 1 – April 30	Allowed	Prohibited
Murray Canyon Equestrian Trail	1	Tribal	0.6 (0.37)	Closed 1st Monday after 7/4 – Sept. 30, except Fri., Sat. & Sun.	Prohibited	Prohibited
Murray Canyon Road Trail	1	Tribal	0.5 (0.31)	Closed 1st Monday after 7/4 – Sept. 30, except Fri., Sat. & Sun.	Prohibited	Prohibited
Murray Canyon Trail	1	Tribal	2.8 (1.7)	Closed 1st Monday after 7/4 – Sept. 30, except Fri., Sat. & Sun.	Prohibited	Prohibited
Museum Trail	1	Permittee: City of Palm Springs	0.7 (0.43)	None	Allowed	Prohibited
		Private	0.6 (0.37)	None	Allowed	Prohibited

(1) Approved Trails	(2) PBS Recovery Region(s)	(3) Jurisdiction	(4) Km (Miles)	(5) Seasonal Restriction	(6) Access via Bicycle	(7) Access with Dogs
North Lykken Trail	1	BLM	0.2 (0.12)	None	Allowed	Prohibited
		Permittee: City of Palm Springs	6.1 (3.8)	None	Allowed	Prohibited
		Allotted trust or fee	0.4 (0.25)	None	Allowed	Prohibited
Oak Canyon (Live Oak Canyon North) Trail	1, 2	USFS	4.0 (2.5)	None	Allowed	Allowed
Pacific Crest National Scenic Trail	1	BLM	1.1 (0.68)	None	Prohibited	Prohibited
		USFS	13.9 (8.7)	None	Prohibited	Allowed
		State Permittee: CVMC	0.8 (0.50)	None	Allowed	Prohibited
		Private	0.8 (0.50)	None	Allowed	Prohibited
Palm Canyon Trail	1, 2	BLM	2.0 (1.3)	None	Allowed	Prohibited
		State Permittee: CVMC	0.6 (0.37)	None	Allowed	Prohibited
		Tribal	3.8 (2.3)	Closed 1st Monday after 7/4 – Sept. 30, except Fri., Sat. & Sun.	Prohibited	Prohibited
		USFS	7.5 (4.7)	None	Prohibited / Allowed ⁷	Allowed
		FODM	1.5 (0.93)	None	Allowed	Prohibited
Picnic Table Trail	1	Permittee: City of Palm Springs	1.0 (0.62)	None	Prohibited	Prohibited
		Private	0.4 (0.25)	None	Prohibited	Prohibited

⁷ Palm Canyon Trail winds in and out of the “recommended wilderness” land use zone in accordance with the current and proposed amendment to the land management plan for the San Bernardino National Forest. As determined by the Forest Service, areas zoned as “recommended wilderness” will be managed to exclude mountain bike use.

(1) Approved Trails	(2) PBS Recovery Region(s)	(3) Jurisdiction	(4) Km (Miles)	(5) Seasonal Restriction	(6) Access via Bicycle	(7) Access with Dogs
Potrero Canyon Trail	2	BLM	1.9 (1.2)	None	Allowed	Prohibited
		State: CDFW	2.1 (1.3)	None	Allowed	Allowed
		USFS	0.8 (0.50)	None	Allowed	Allowed
Randall Henderson Trail	3	Permittee: City of Palm Desert	4.0 (2.5)	None	Allowed	Prohibited
Shannon Trail	2	BLM	1.3 (0.81)	None	Prohibited	Prohibited
Skyline Trail	1	BLM	2.8 (1.7)	None	Allowed	Prohibited
		Permittee: City of Palm Springs	0.8 (0.50)	None	Allowed	Prohibited
		State Permittee: Cal. Dept. Parks & Rec.	0.3 (0.19)	None	Prohibited	Prohibited
		State Permittee: CVMC	0.1 (<0.1)	None	Allowed	Prohibited
		Tribal	4.1 (2.5)	None	Prohibited	Prohibited
		Private	2.8 (1.7)	None	Allowed	Prohibited
South Lykken Trail	1	Permittee: City of Palm Springs	2.5 (1.5)	None	Prohibited	Prohibited
		Tribal (Sec. 22)	2.4 (1.5)	None	Prohibited	Prohibited
		Allotted trust or fee (Sec. 34)	1.8 (1.1)	None	Prohibited	Prohibited
Tahquitz Canyon Trail	1	Tribal	2.8 (1.7)	Closed 1st Monday after 7/4 – Sept. 30, except Fri., Sat. & Sun.	Prohibited	Prohibited
Thielman Trail	2	BLM	2.3 (1.4)	None	Allowed	Prohibited
		Desert Water Agency	0.1 (<0.1)	None	Allowed	Prohibited

(1) Approved Trails	(2) PBS Recovery Region(s)	(3) Jurisdiction	(4) Km (Miles)	(5) Seasonal Restriction	(6) Access via Bicycle	(7) Access with Dogs
Vandeventer Trail east of East Fork Loop Trail intersection	2	BLM	1.1 (0.68)	None	Allowed	Prohibited
Vandeventer Trail west of East Fork Loop Trail intersection	2	BLM	1.2 (0.74)	None	Prohibited	Prohibited
		Tribal	2.3 (1.4)	Closed 1st Monday after 7/4 – Sept. 30, except Fri., Sat. & Sun.	Prohibited	Prohibited
Vargas Palms Trail	1	BLM	0.5 (0.31)	None	Allowed	Prohibited
		Private	1.5 (0.93)	None	Allowed	Prohibited
Victor Trail	2	Tribal	2.0 (1.3)	Closed 1st Monday after 7/4 – Sept. 30, except Fri., Sat. & Sun.	Prohibited	Prohibited
Wash west of Cathedral City Cove from Dunn Road to northern boundary of Section 5, T5S R5E	2	BLM	1.4 (0.87)	None	Allowed	Allowed
West Fork Trail	1	Tribal	3.0 (1.8)	Closed 1st Monday after 7/4 – Sept. 30, except Fri., Sat. & Sun.	Prohibited	Prohibited
		Private	0.5 (0.31)	Closed 1st Monday after 7/4 – Sept. 30, except Fri., Sat. & Sun.	Prohibited	Prohibited
West Fork North Trail	1	Tribal	2.0 (1.8)	Closed 1st Monday after 7/4 – Sept. 30, except Fri., Sat. & Sun.	Prohibited	Prohibited
		Private	3.6 (2.2)	Closed 1st Monday after 7/4 – Sept. 30, except Fri., Sat. & Sun.	Prohibited	Prohibited
Wild Horse Trail	2	BLM	2.8 (1.8)	None	Allowed	Prohibited
		Tribal	1.8 (1.1)	None	Prohibited	Prohibited
TOTAL (68)			307 (194)			